



n° 1 au / in Canada

Access to Grand Pier 2019

To facilitate our operations, here are the solutions for the arrival of our clientele at the **Grand Quai** in Montreal. We recommend that passengers allow a little more time to park their cars.

Arrival by subway (metro)

The Old Port of Montreal area is within walking distance of three subway stations: Victoria Square, Place d'Armes and Champ-de-Mars, the closest is Place d'Armes.

Arrival by STM bus

Line 75 - de la Commune (McGill / Wellington bus stop)

Line 55 - Saint-Laurent (Saint-Laurent / Saint-Jacques bus stop)

Line 715 - Vieux-Montréal/Vieux-Port (Pointe-à-Callière Museum bus stop)

Arrival by train

From the Lucien-Lallier train station, take the Lucien-Lallier metro station (orange line) direction Montmorency (Place d'Arme bus stop) or the 715 bus eastbound (Point-à-Callière Museum bus stop).

From Central Station, take the Bonaventure metro station (orange line) direction Montmorency (Place d'Arme bus stop) or the 61 Wellington bus westbound (McGill/Saint-Paul bus stop) or the 715 bus eastbound (Pointe-à-Callière Museum bus stop).

Arrival by shuttle (bus)

You can also check with your representative for a shuttle service from a drop-off point, such as your company, to the boat.



n° 1 au /in Canada

Arrival by car

Address: 200 de la Commune West, Montreal H2Y 4B2

FROM THE SOUTH SHORE

Champlain Bridge

Follow the signs to get to Downtown Montreal. Take the Wellington exit. Follow the signs to Old Montreal (Vieux Montréal). The street along the Old Port is called « **rue de la Commune** ».

Victoria Bridge

A little after the bridge exit, turn right on Mills Street. This street leads you to « **rue de la Commune** » that runs along the Old Port of Montreal.

Jacques-Cartier Bridge

Follow the signs to get to Downtown Montreal. Keep right and continue on de Lorimier Avenue. Turn right on Viger East Avenue. Stay on Viger East Avenue. Turn left on St-Hubert Street. At the end of the street, turn right on « **rue de la Commune** » that runs along the Old Port of Montreal.

FROM THE CITY CENTER

Saint-Urbain, Saint-Denis, Berri and McGill Streets all lead to « **rue de la Commune** » that runs along the Old Port of Montreal.

FROM THE AIRPORT

Taxi : the journey between Montréal-Trudeau International Airport and Alexander Pier where the H-3 and H-6 Piers are located costs \$ 40 CAD (fixed prices, taxes included, tip not included).

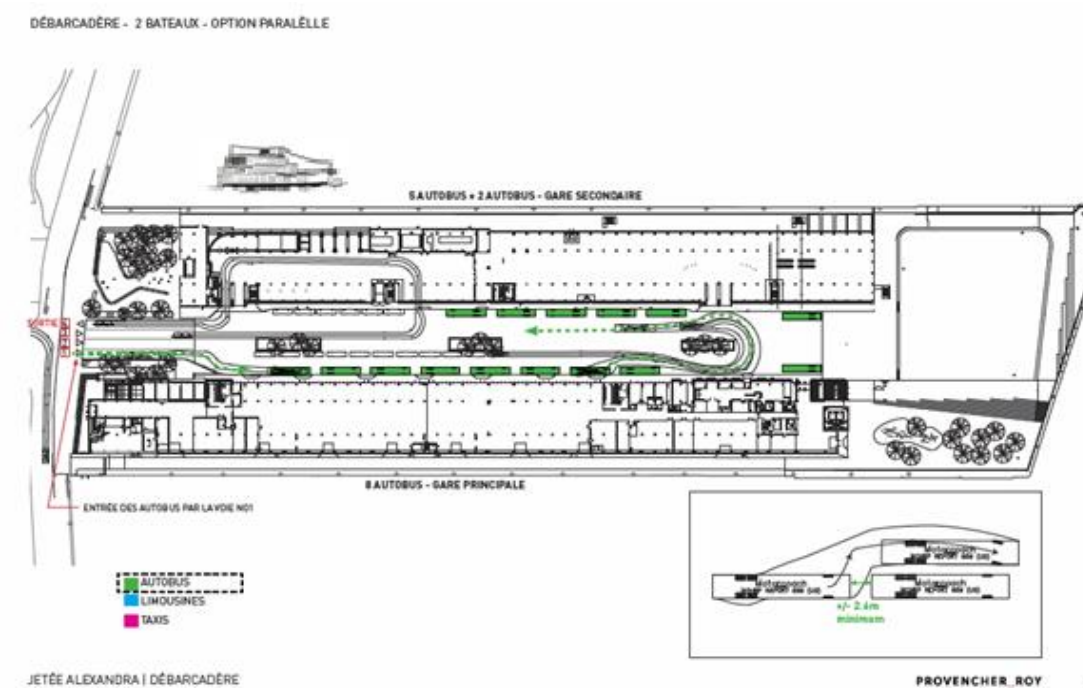
Bus : There is also a bus service (line 747) between Montréal-Trudeau International Airport and Downtown Montreal at a cost of \$10 CAD (only coins are accepted, no paper money). For more information: <http://www.stm.info/fr/infos/reseaux/bus/reseau-de-navettes/navette-747-aeroport-p-e-trudeaucentre-ville>.

Parking

For buses : the **Grand Quai** does not have parking for buses. It is only a drop-off pier. Buses are allowed a maximum of 15 minutes to drop off their passengers.

Parking for 14 buses located on Quai de l'Horloge.

Below is the traffic plan when boarding/disembarking buses at the **Grand Quai**:





n° 1 au / in Canada

For cars:

The pricing* for parking located at the **Grand Quai** (Terminal 1 and 2) is as follows:

- 0 - 61 minutes: \$ 10
- 62 - 121 minutes: \$ 15
- 121 - 181 minutes: \$ 20
- Between 3 and 24 hours: \$ 25
- Special events: \$ 25
- Lost ticket: \$ 30

Starting from Saturday June 8 until Monday September 2 (midnight included), in addition to the above options, there will be a fixed daily parking fee of \$25 for a period of 24hrs.

No monthly fee is available.

Payable on site only.

** Prices subject to change without notice. Taxes are included.*

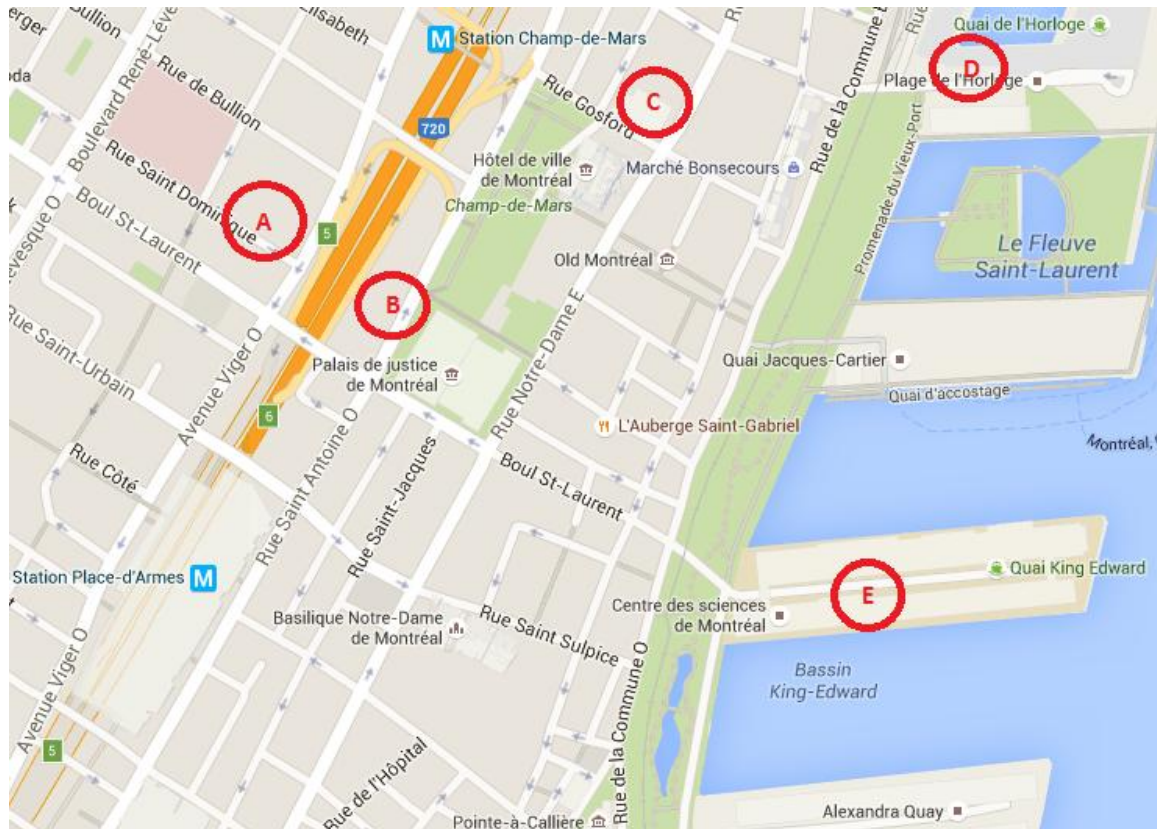
Vehicles with trailers or motorized caravans are prohibited on the site.

Payment method:

- Visa
- MasterCard
- Cash
- No interact debit card



Parking available in the vicinity



Quai des Convoyeurs (Conveyor Pier)

A : Parking at the Palais du Congrès (corner Viger/St-Laurent)

B : Parking at the Palais du Congrès (corner St-Antoine/St-Laurent)

C : Parking Complexe Chaussegros-de-Léry

D : Parking Quai de l'Horloge


E : Parking Quai King-Edward

For more details, you can also consult the following link:

<http://montreal.bestparking.com/neighborhoods/old-montreal-parking>

Plan d'accès / Access Plan

Montréal



N° 1 au / in Canada



Administration

530, rue Saint-André
Montréal (Québec)
Canada H2L 5B9

514.842.9300

514.842.1201

1 866 228.3280

Croisières AML

AML Cavalier Maxim
Grand Quay - Jetée Alexandra
Port de Montréal
Grand Quay - Alexandra Pier
Port of Montreal
Billetterie / Ticket Booth
Embarquement / Boarding